






WARD MAP OF ITANAGAR MUNICIPAL CORPORATION

(WARD NO.17)

BOUNDARY DESCRIPTION

NORTH	Barapani River, Helipad, Model Village.
EAST	Model Village, NH 415, Ward 18
SOUTH	NH 415, Industrial Estate Nlg, B Sector, E Sector
WEST	Lagun Nallah

LEGEND

	WARD No. 17 Boundary
	WARD No.17
	ROADS
	WATER BODY
	EXISTING BUILDING



Total Area: 0.61 sqkm
Population: 5,821



GOVERNMENT OF ARUNACHAL PRADESH
OFFICE OF THE DEPUTY COMMISSIONER ICC cum
ADMINISTRATOR ITANAGAR MUNICIPAL CORPORATION
ITANAGAR

Sheet Title: Ward No. 17

Drg.No. : -- 17

Dated : 07/02/2019

Scale:NTS

NORTH



TABOM TAMUT
[ATP]

TERGE SORA
[ATP]

ADMINISTRATOR
[IMC]

S. SINGH
[DTP]

